

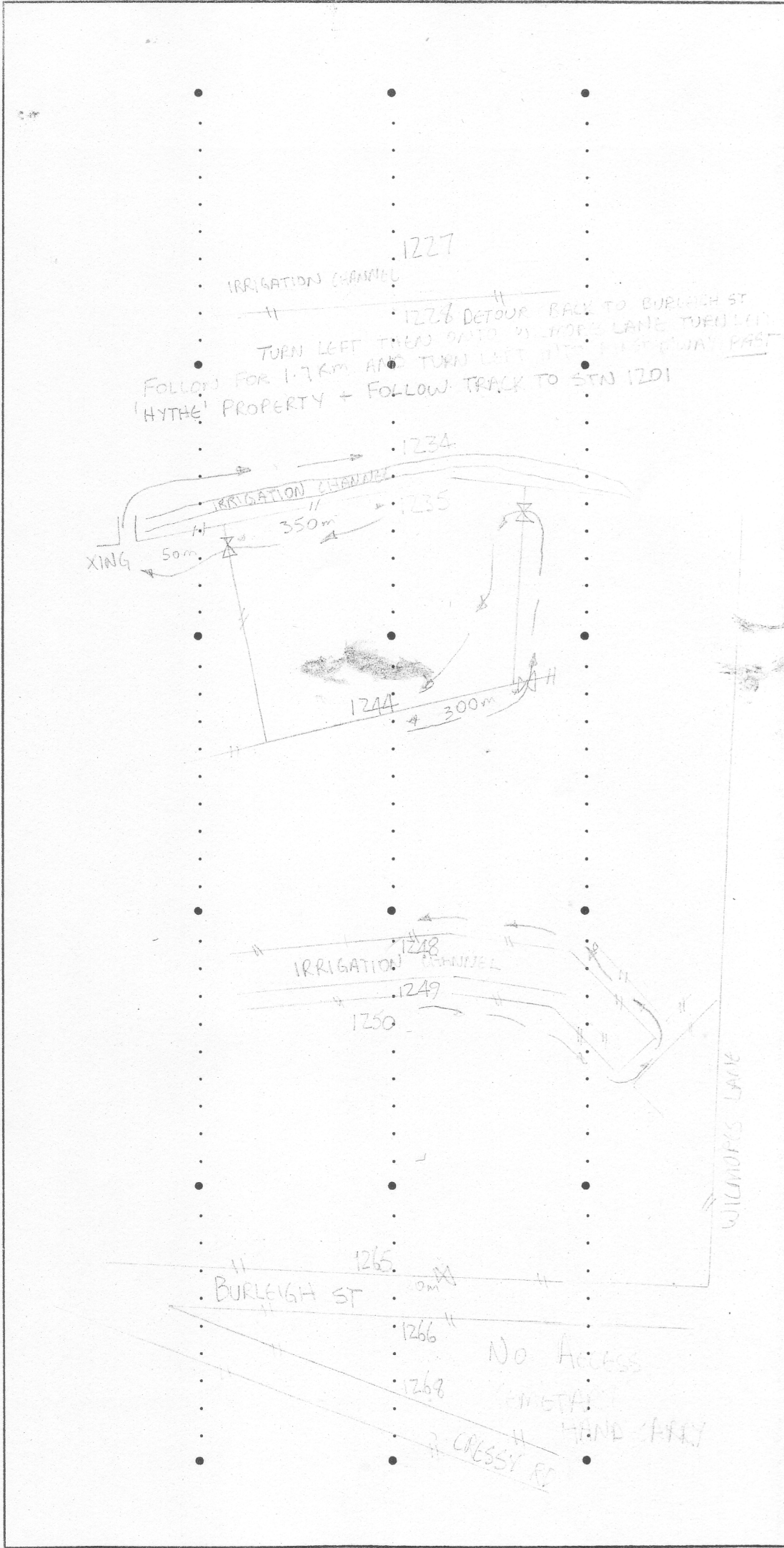
TERRACORP

CHAINING MAP

LINE

PROSPECT T.A.S. CLIENT G.S.L.M. PARTY J. TURNER COMPLETED BY DATE 06/06/01 PAGE 50

DIRECTION EAST - WEST STATION SPACING 25m VP SPACING 50m





TERRACORP

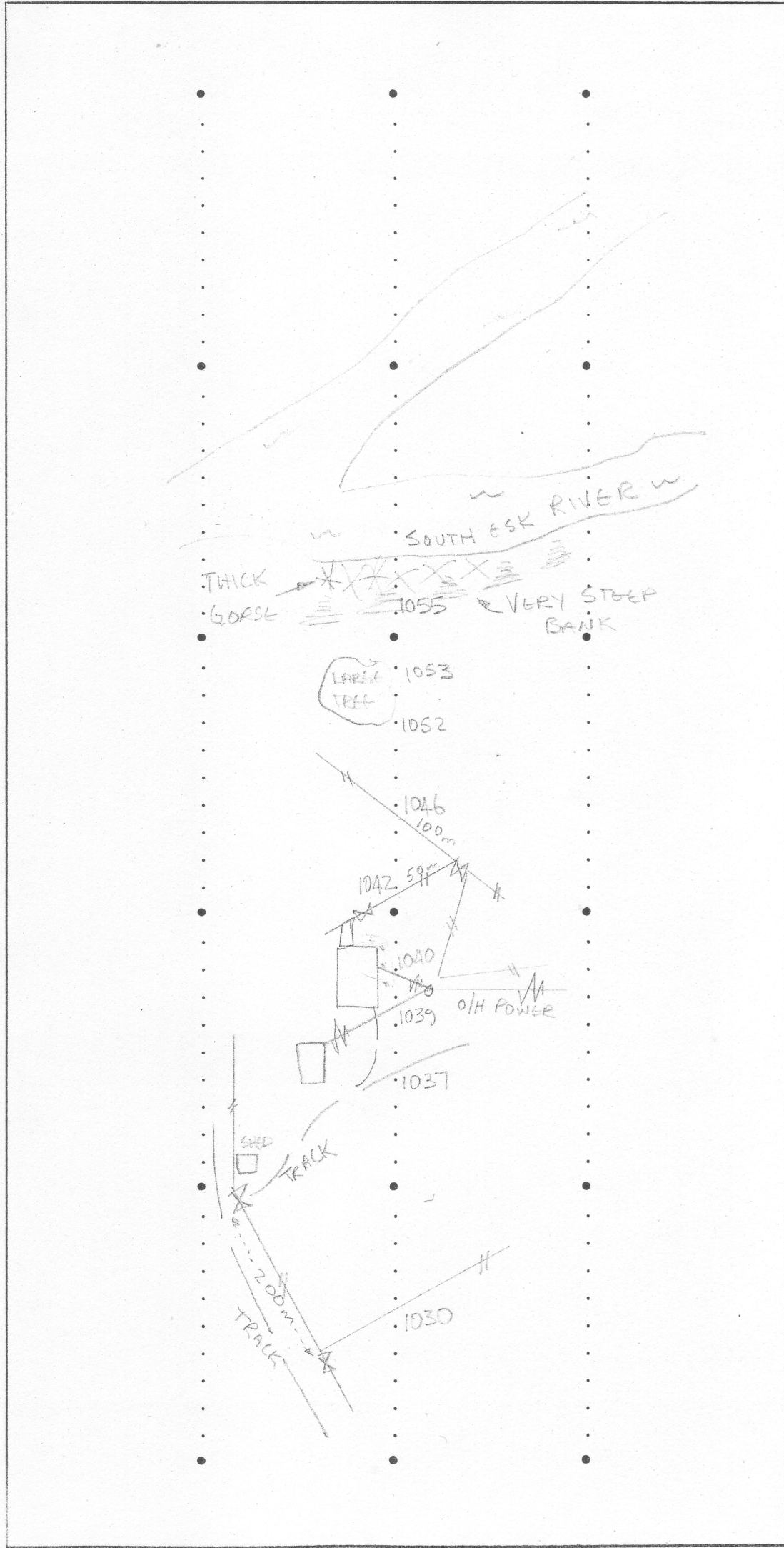
CHAINING MAP

LINE

PT

PROSPECT TAS CLIENT G5LM PARTY COMPLETED BY J. TURNER DATE 29/05/01 PAGE 4

DIRECTION EAST - WEST STATION SPACING 25m VP SPACING 50m





TERRACORP

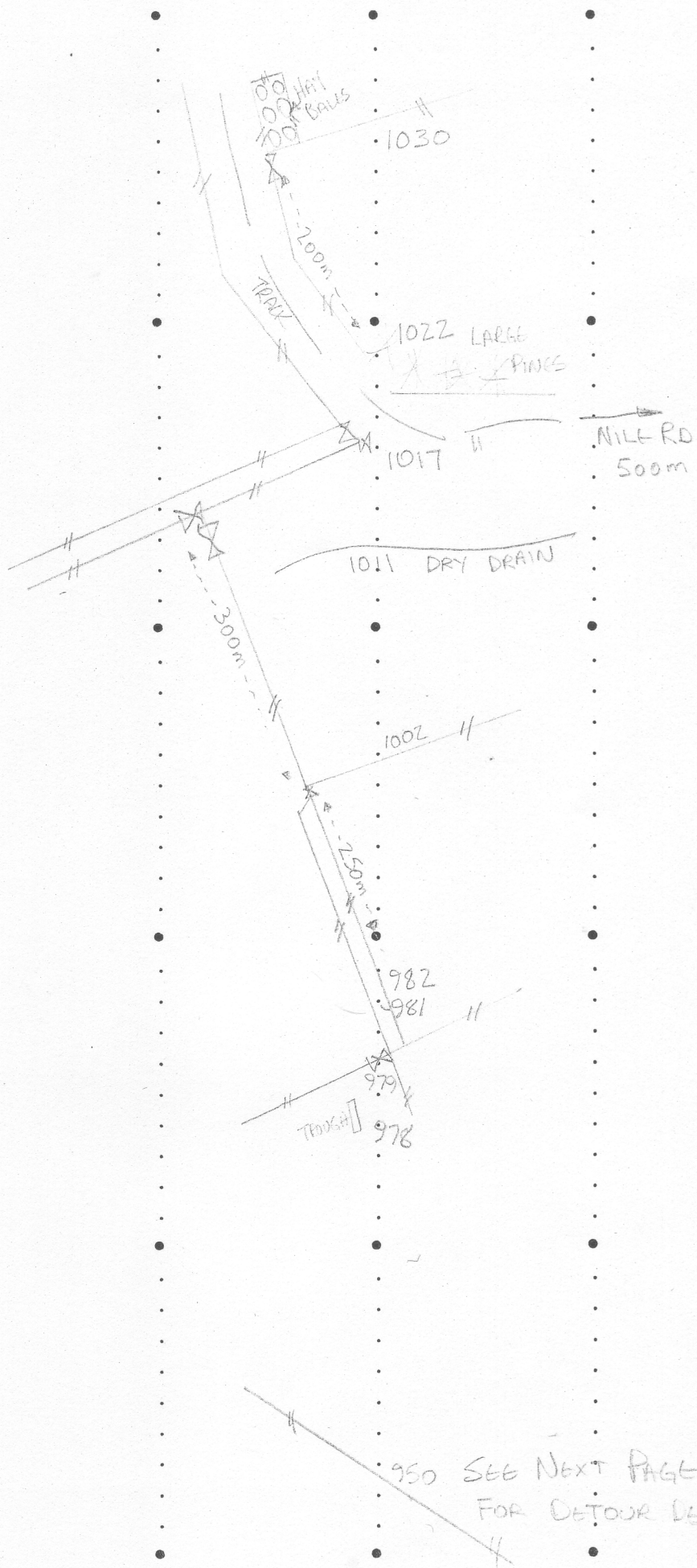
CHAINING MAP

LINE

PT

PROSPECT TAS CLIENT GSLM PARTY J. TURNER COMPLETED BY J. TURNER DATE 29/05/01 PAGE 3

DIRECTION EAST - WEST STATION SPACING 25m VP SPACING 50m



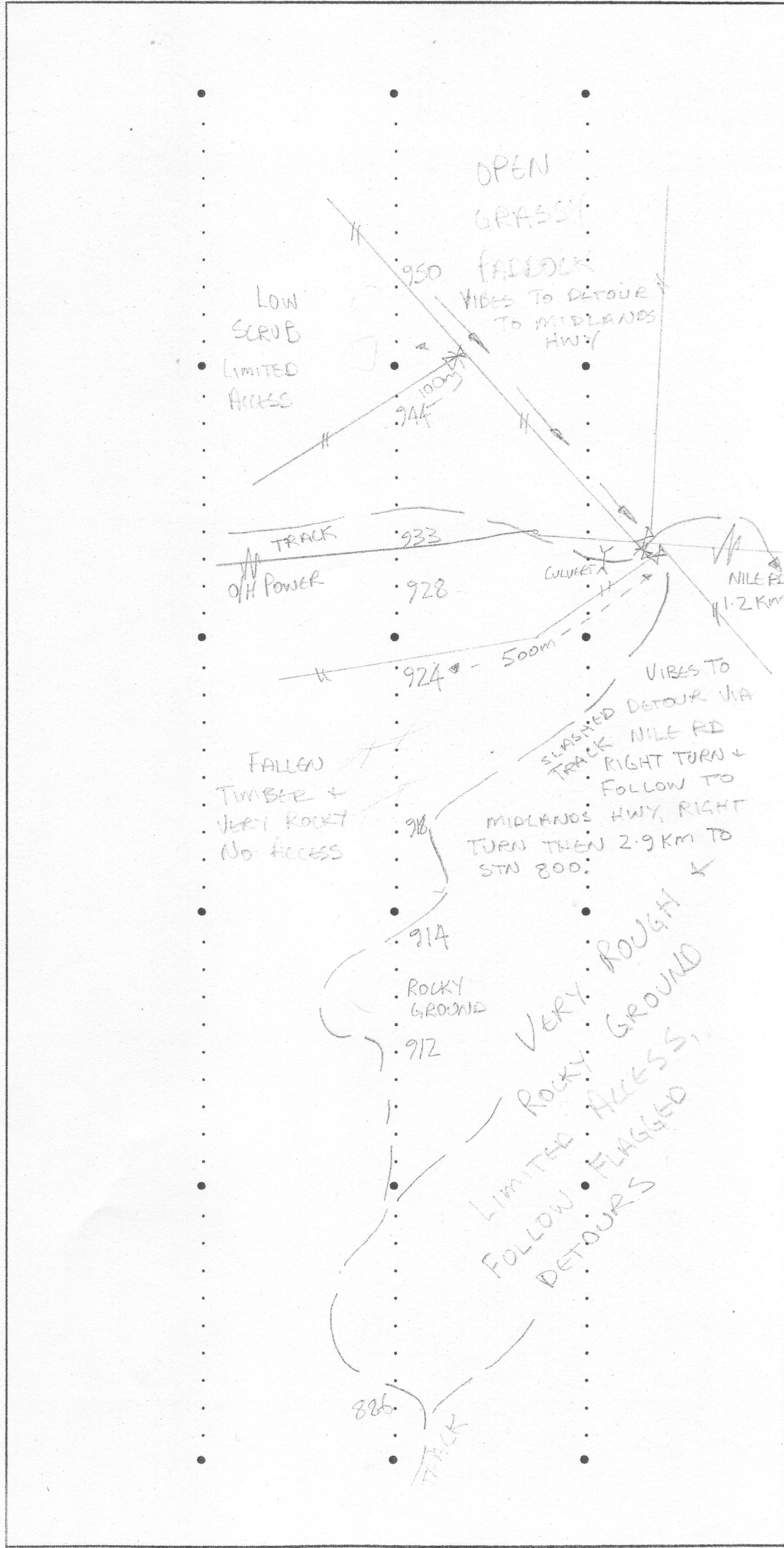


TERRACORP

CHAINING MAP

LINE PT

PROSPECT TAS CLIENT GSLM PARTY COMPLETED BY J. TIJANHA DATE 29/05/01 PAGE 2
DIRECTION EAST - WEST STATION SPACING 25M VP SPACING 50M





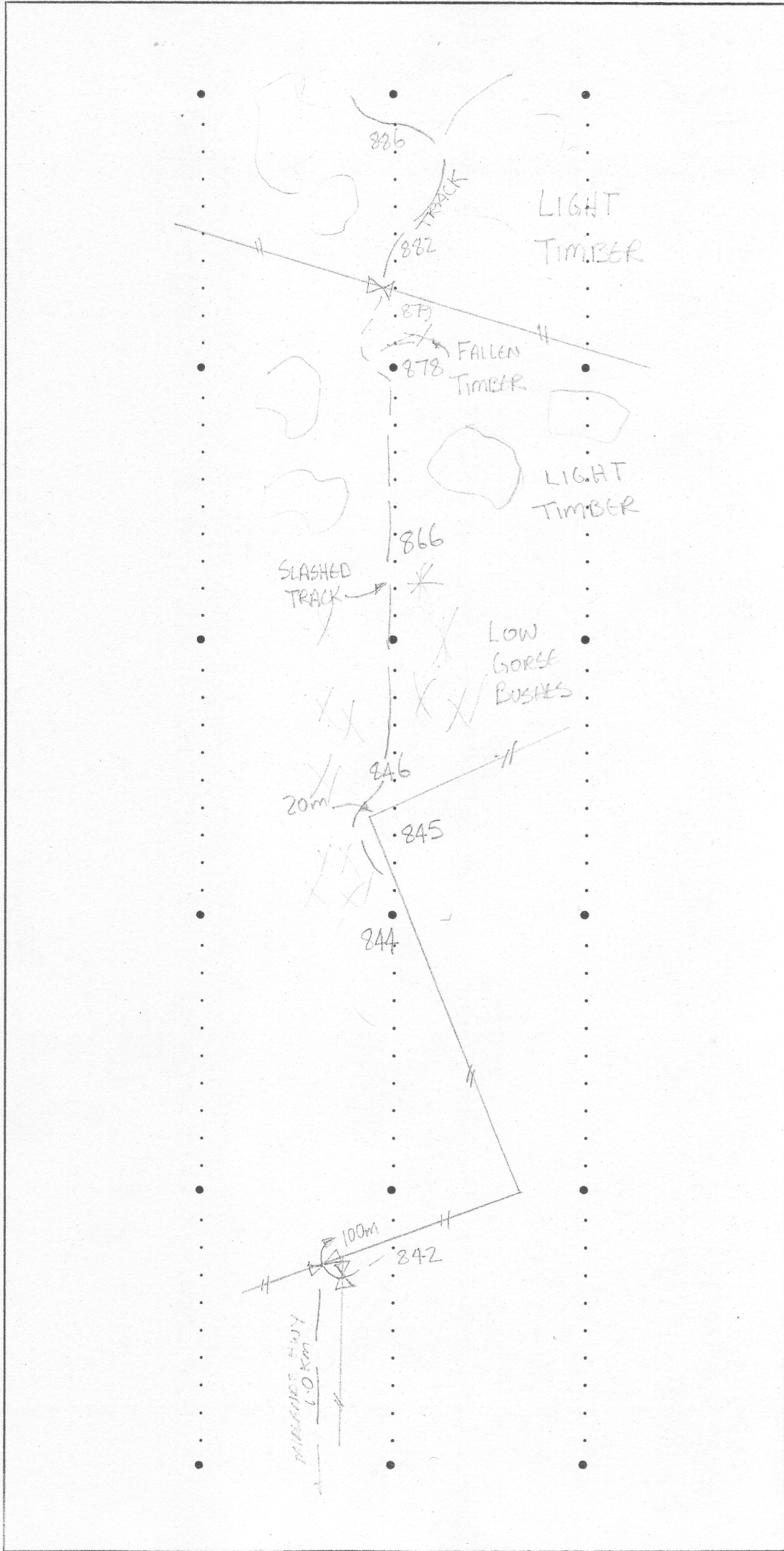
TERRACORP

CHAINING MAP

LINE

PT

PROSPECT TAS CLIENT GSLM PARTY COMPLETED BY J. TURNER DATE 29/05/01 PAGE 1
DIRECTION EAST - WEST STATION SPACING 25m VP SPACING 50m



Trace Diagram

Job No. 2001-003

Seismic Line PT

Client: **Great South Lands Minerals Limited**

Project: **2001 Northern Midlands Seismic Survey**

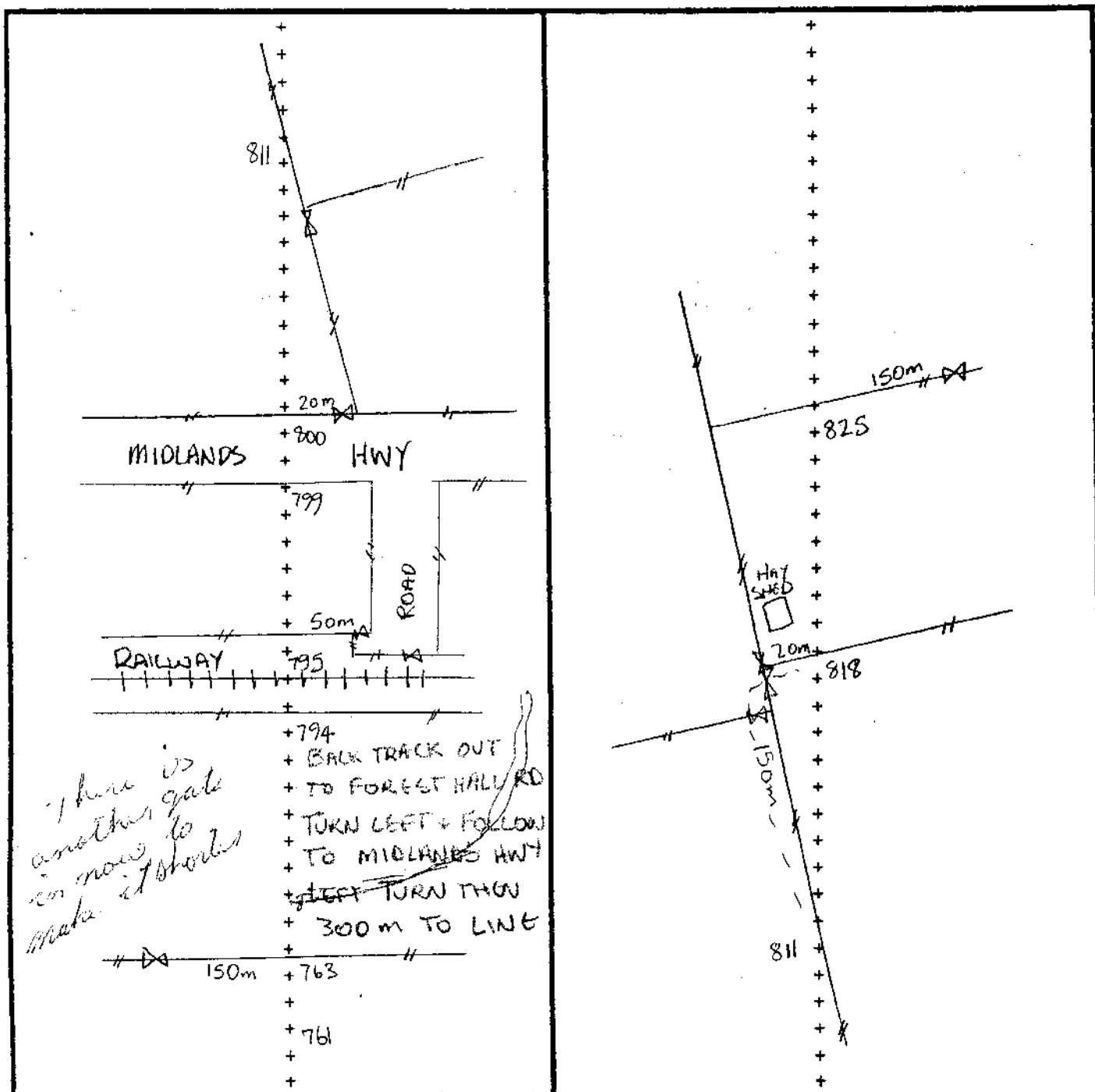
Seismic Contractors: **Trace Energy Services Pty. Ltd.**

Stn Interval 25 m

From STN 761 To STN 825

Shooting Direction

West to East / ~~South to North~~



Wilson Survey Group P/L

Exploration, Mining and Engineering Surveyors
Specialising in Real Time GPS Applications

Page.....of Pages.....

Trace Diagram

Job No. 2001-003

Seismic Line PT

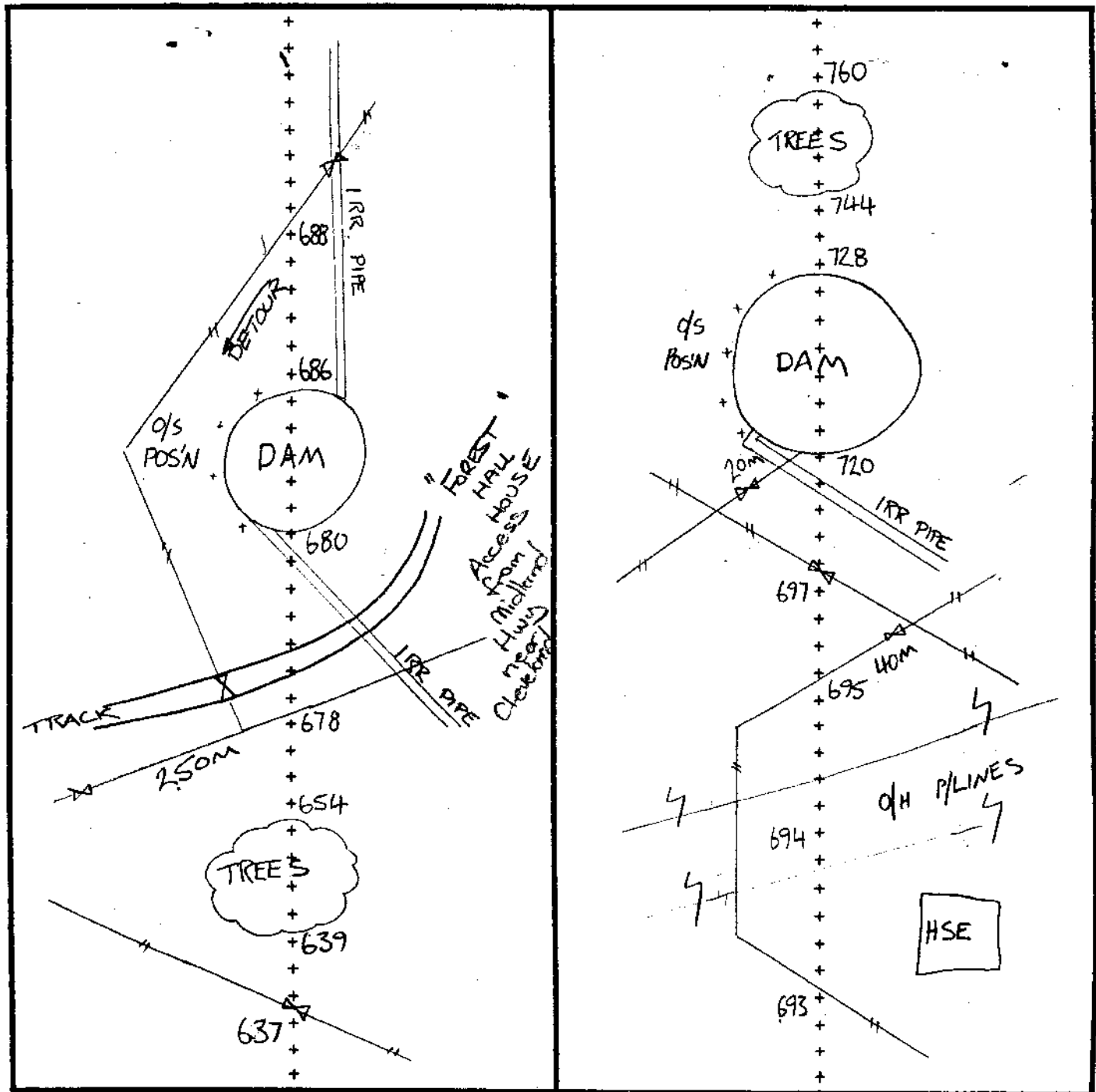
Client: Great South Lands Minerals Limited

Project: 2001 Northern Midlands Seismic Survey

Seismic Contractors: Trace Energy Services Pty. Ltd.

Stn Interval 25 m
Shooting Direction

From STN 637 To STN 760
West to East / South to North



Wilson Survey Group P/L

Exploration, Mining and Engineering Surveyors
Specialising in Real Time GPS Applications

Page.....of Pages.....

Trace Diagram

Job No. 2001-003

Seismic Line PT

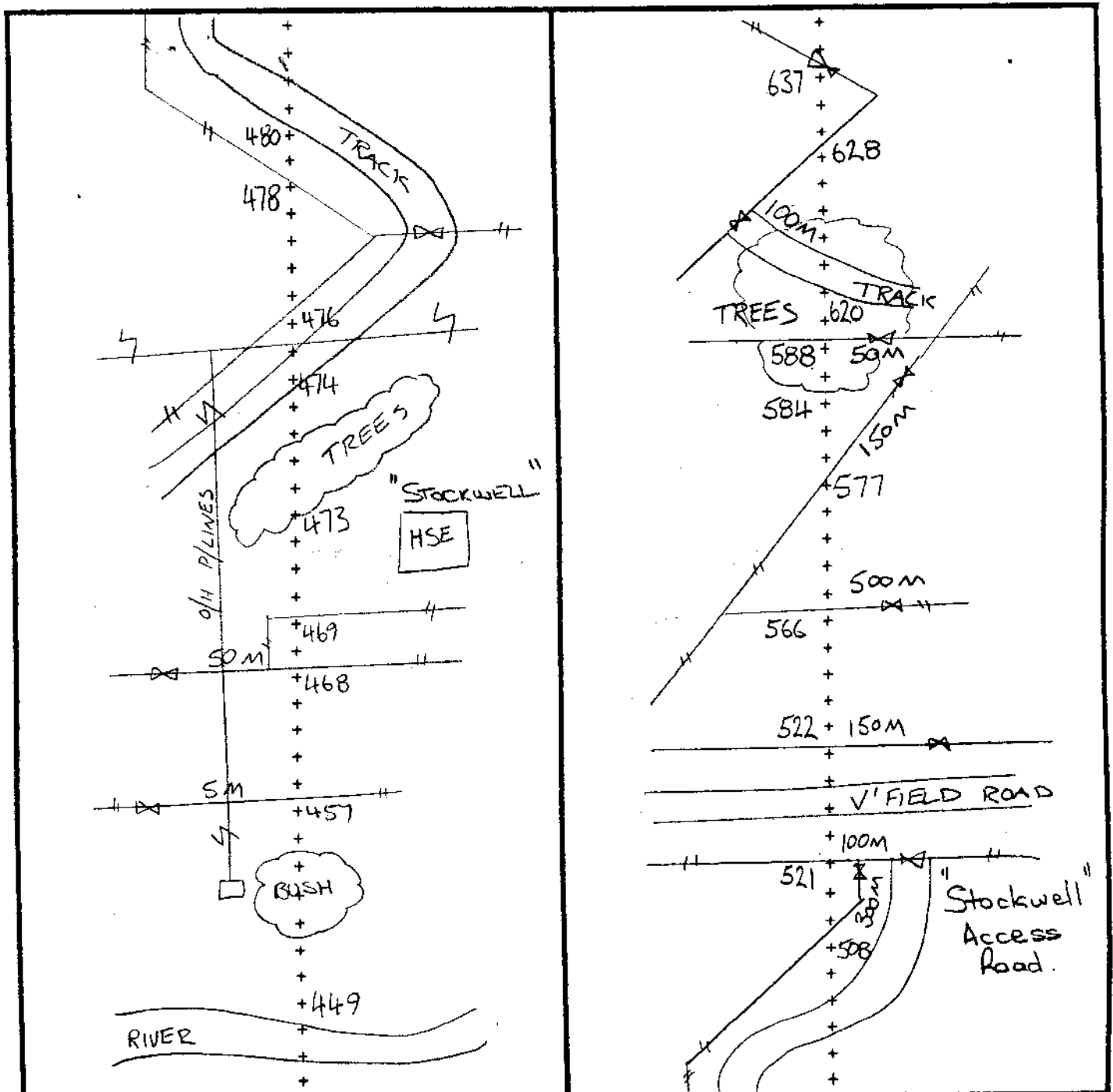
Client: Great South Lands Minerals Limited

Project: 2001 Northern Midlands Seismic Survey

Seismic Contractors: Trace Energy Services Pty. Ltd.

Stn Interval 25 m
Shooting Direction

From STN 449 To STN 637
West to East / South to North



Trace Diagram

Job No. 2001-003

Seismic Line PT

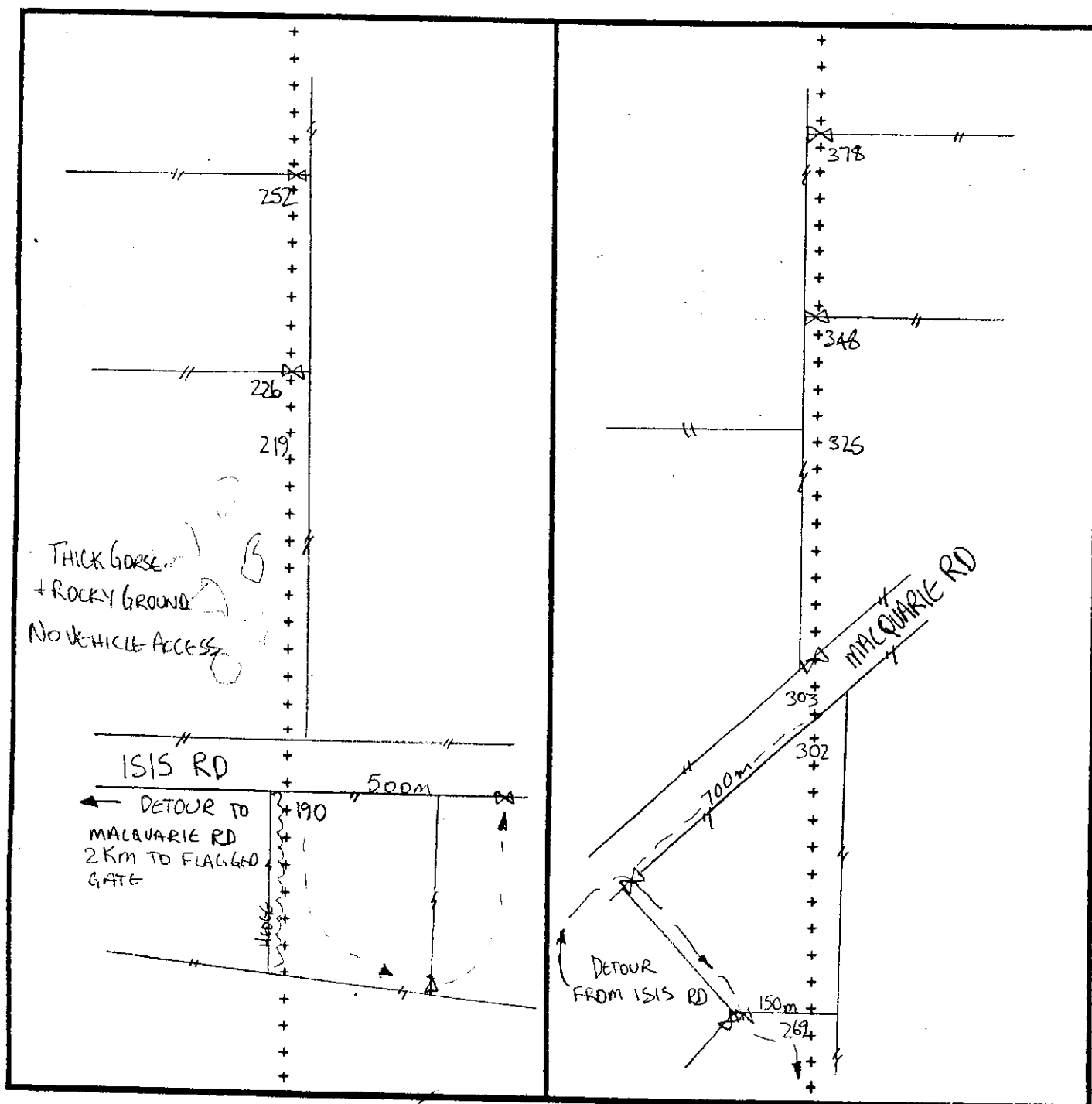
Client: Great South Lands Minerals Limited

Project: 2001 Northern Midlands Seismic Survey

Seismic Contractors: Trace Energy Services Pty. Ltd.

Stn Interval 25 m
Shooting Direction

From STN 172 To STN 378
West to East 1 ~~South to North~~



Wilson Survey Group P/L

Exploration, Mining and Engineering Surveyors
Specialising in Real Time GPS Applications

Page.....of Pages.....

Trace Diagram

Job No. 2001-003

Seismic Line PT

Client: Great South Lands Minerals Limited

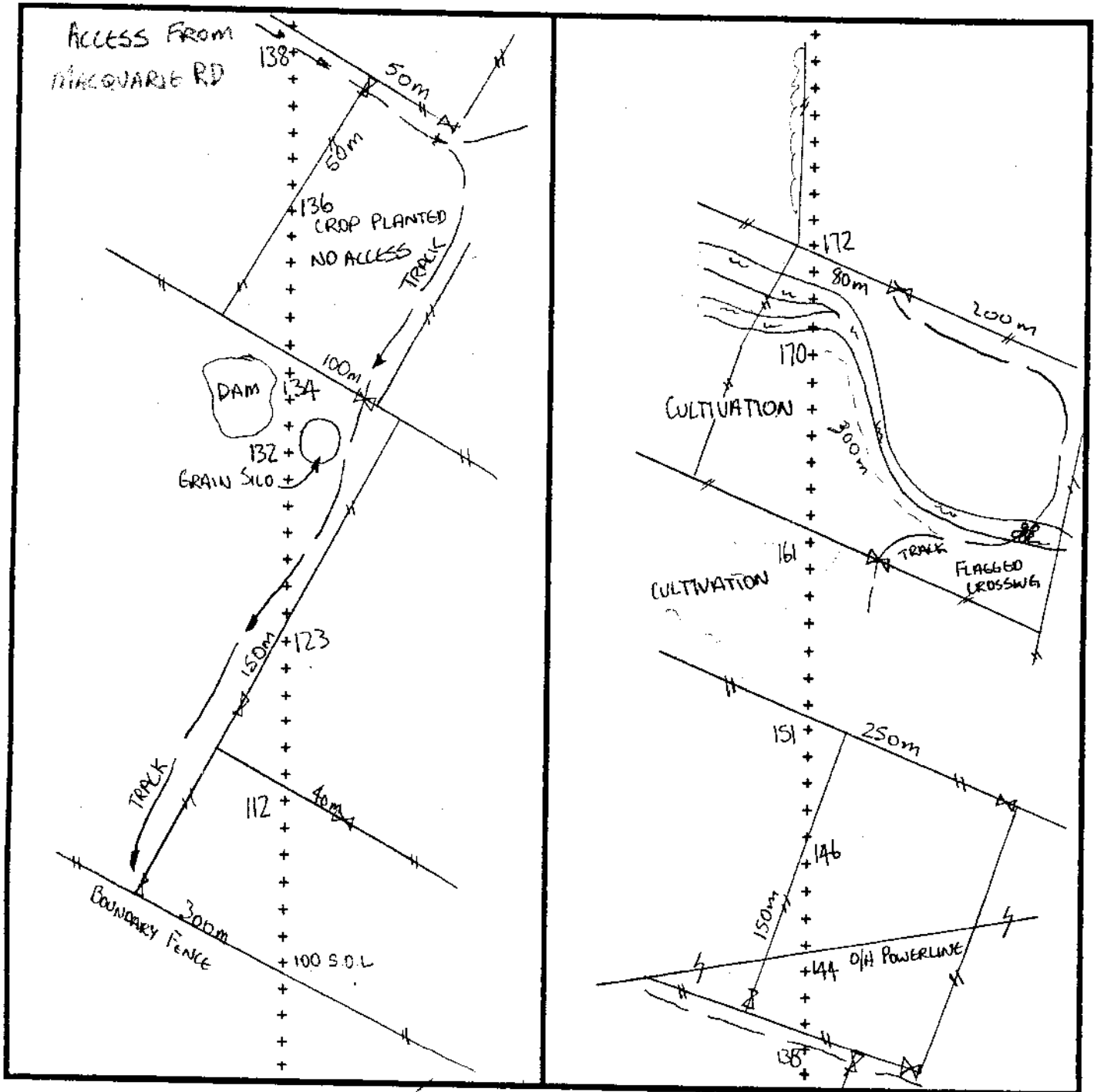
Project: 2001 Northern Midlands Seismic Survey

Seismic Contractors: Trace Energy Services Pty. Ltd.

Stn Interval 25 m
Shooting Direction

From STN 100 S.O.L To STN 172
West to East / ~~South to North~~

NOT
COMPLETED



Wilson Survey Group P/L

Exploration, Mining and Engineering Surveyors
Specialising in Real Time GPS Applications

Page.....of Pages.....



CHAINING MAP

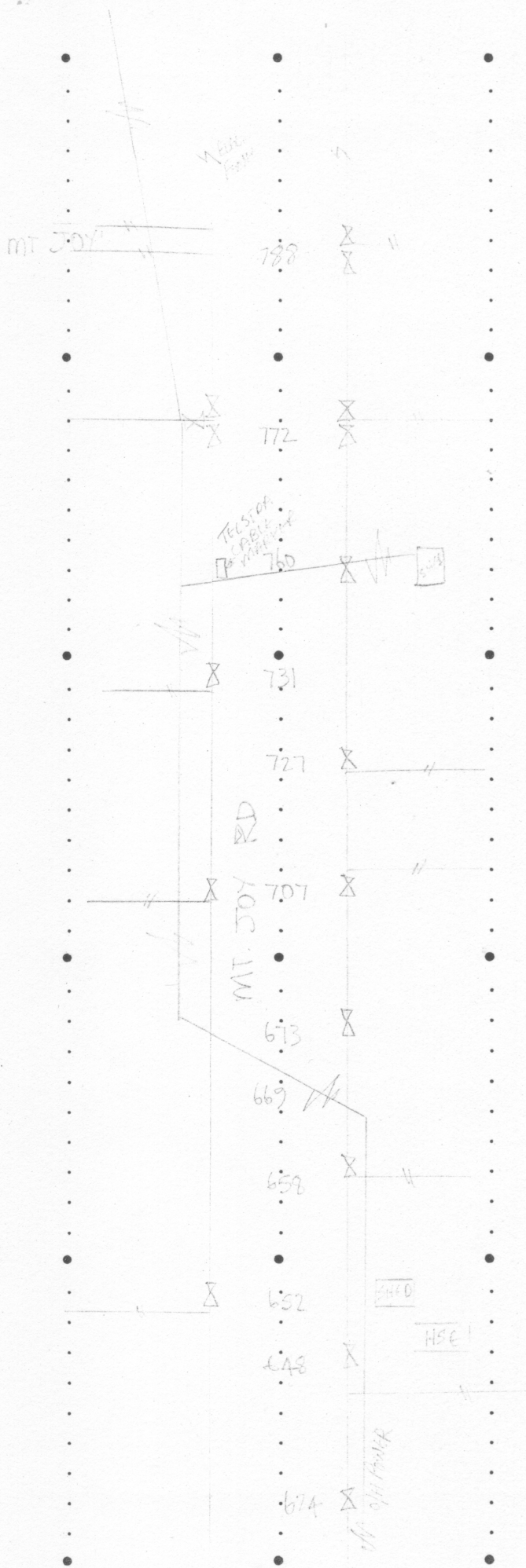
LINE 76


PROSPECT TAS CLIENT GSLM PARTY J. TURNER COMPLETED BY J. TURNER DATE 08/06/01 PAGE 1

DIRECTION SOUTH - NORTH STATION SPACING 25m VP SPACING 50m

CULVERTS

608
630
636
670
715
721
756
763
783





TERRACORP

CHAINING MAP

LINE

PROSPECT TAG CLIENT GSLM PARTY J. J. DRAKE COMPLETED BY J. J. DRAKE DATE 02/06/00 PAGE 17

DIRECTION SOUTH STATION SPACING 25m VP SPACING 50m

CULVERTS

792
802
804
815
836
843
852
865
872
879
887
909
923
928
937
974

MT 50'

